VASCA 1
Sez. 1
Progr : 0+004.97
Scala asse X: 1:500
Scala asse Y: 1:500
Q.Rif. : 0.00

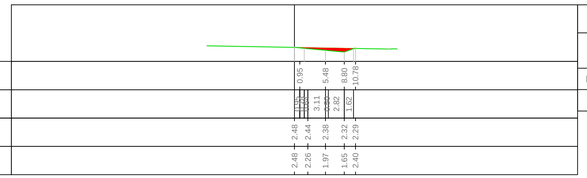

Mat. alla progr. 0+004.97

Mat.	Area (m²)	Vol. (m³)	Vol. Cum. (m³)
Rilevato	0.01	0.00	0.00
Scavo	3.52	0.00	0.00

VASCA 1
Sez. 2
Progr : 0+010.00
Scala asse X: 1:500
Scala asse Y: 1:500
Q.Rif. : -10.00

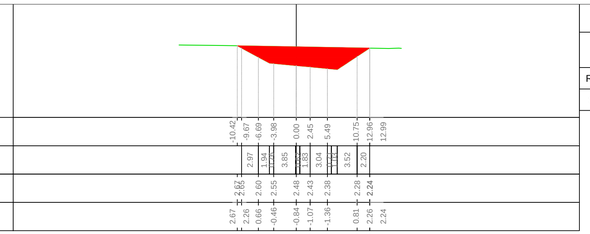

Mat. alla progr. 0+010.00

Mat.	Area (m²)	Vol. (m³)	Vol. Cum. (m³)
Rilevato	0.00	0.02	0.02
Scavo	60.24	160.45	160.45

VASCA 1
Sez. 3
Progr : 0+020.00
Scala asse X: 1:500
Scala asse Y: 1:500
Q.Rif. : -10.00

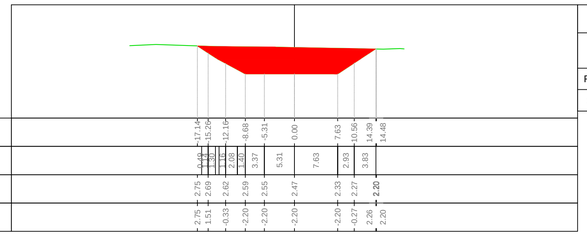

Mat. alla progr. 0+020.00

Mat.	Area (m²)	Vol. (m³)	Vol. Cum. (m³)
Rilevato	0.00	0.03	0.05
Scavo	112.32	862.83	1023.28

VASCA 1
Sez. 4
Progr : 0+030.00
Scala asse X: 1:500
Scala asse Y: 1:500
Q.Rif. : -10.00

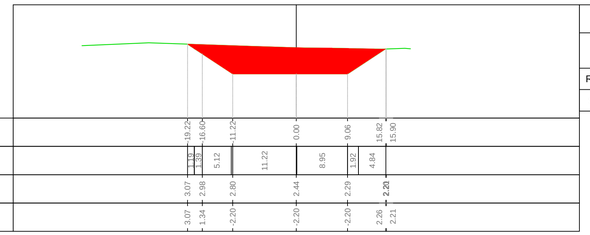

Mat. alla progr. 0+030.00

Mat.	Area (m²)	Vol. (m³)	Vol. Cum. (m³)
Rilevato	0.00	0.05	0.10
Scavo	130.19	1212.57	2235.86

VASCA 1
(Zona Sfioratore)
Scala asse X: 1:200
Scala asse Y: 1:200
Q.Rif. : - 5.00

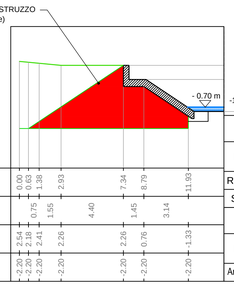

Scavo (zona sfioratore)
Lunghezza 180 m

Mat.	Area (m²)	Vol. (m³)	Vol. Cum. (m³)
Rilevato	0.00	0.00	0.00
Scavo	25.2564	4546.152	4546.152

Demolizioni (Argine canale)
Lunghezza 180 m

Mat.	Area (m²)	Vol. (m³)	Vol. Cum. (m³)
Argine es.	3.2382	582.876	582.876

VASCA 1
Sez. 5
Progr : 0+040.00
Scala asse X: 1:500
Scala asse Y: 1:500
Q.Rif. : -10.00

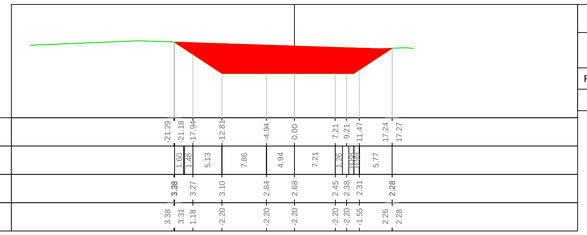

Mat. alla progr. 0+040.00

Mat.	Area (m²)	Vol. (m³)	Vol. Cum. (m³)
Rilevato	0.00	0.02	0.12
Scavo	152.11	1411.49	3647.35

VASCA 1
Sez. 6
Progr : 0+050.00
Scala asse X: 1:500
Scala asse Y: 1:500
Q.Rif. : -10.00

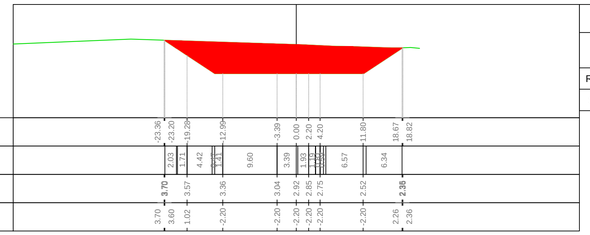

Mat. alla progr. 0+050.00

Mat.	Area (m²)	Vol. (m³)	Vol. Cum. (m³)
Rilevato	0.00	0.00	0.12
Scavo	176.74	1644.24	5291.59

VASCA 1
Sez. 7
Progr : 0+060.00
Scala asse X: 1:500
Scala asse Y: 1:500
Q.Rif. : -10.00

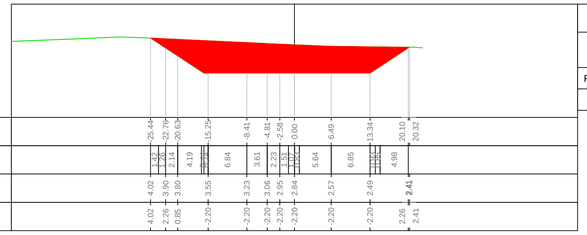

Mat. alla progr. 0+060.00

Mat.	Area (m²)	Vol. (m³)	Vol. Cum. (m³)
Rilevato	0.00	0.00	0.12
Scavo	194.34	1855.43	7147.02

VASCA 1
Sez. 8
Progr : 0+070.00
Scala asse X: 1:500
Scala asse Y: 1:500
Q.Rif. : -10.00

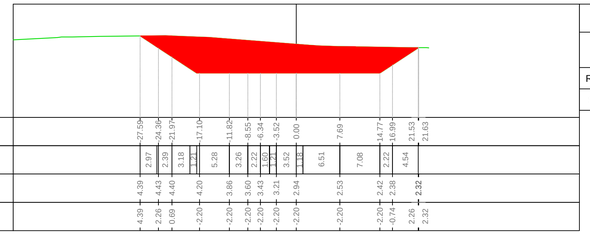

Mat. alla progr. 0+070.00

Mat.	Area (m²)	Vol. (m³)	Vol. Cum. (m³)
Rilevato	0.00	0.00	0.12
Scavo	221.53	2079.36	9226.38

VASCA 1
Sez. 9
Progr : 0+080.00
Scala asse X: 1:500
Scala asse Y: 1:500
Q.Rif. : -10.00

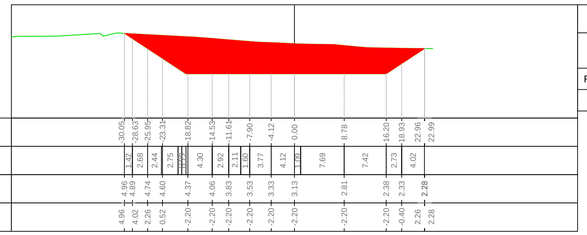

Mat. alla progr. 0+080.00

Mat.	Area (m²)	Vol. (m³)	Vol. Cum. (m³)
Rilevato	0.00	0.00	0.12
Scavo	245.35	2334.37	11560.75

VASCA 1
Sez. 10
Progr : 0+090.00
Scala asse X: 1:500
Scala asse Y: 1:500
Q.Rif. : -10.00

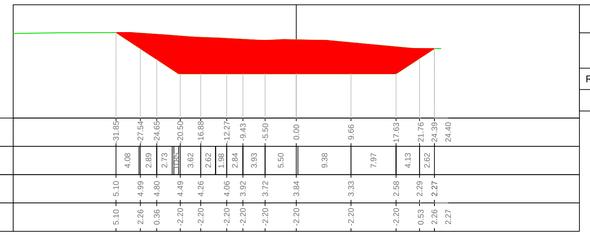

Mat. alla progr. 0+090.00

Mat.	Area (m²)	Vol. (m³)	Vol. Cum. (m³)
Rilevato	0.00	0.00	0.12
Scavo	280.78	2630.65	14191.40

VASCA 1
Sez. 11
Progr : 0+100.00
Scala asse X: 1:500
Scala asse Y: 1:500
Q.Rif. : -10.00

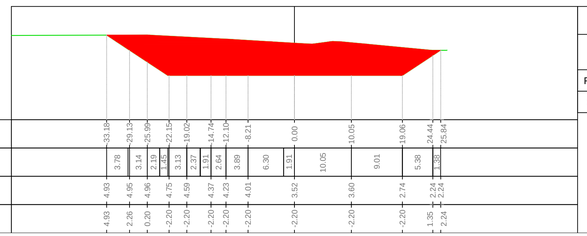

Mat. alla progr. 0+100.00

Mat.	Area (m²)	Vol. (m³)	Vol. Cum. (m³)
Rilevato	0.00	0.00	0.12
Scavo	303.48	2921.32	17112.72

VASCA 1
Sez. 12
Progr : 0+110.00
Scala asse X: 1:500
Scala asse Y: 1:500
Q.Rif. : -10.00

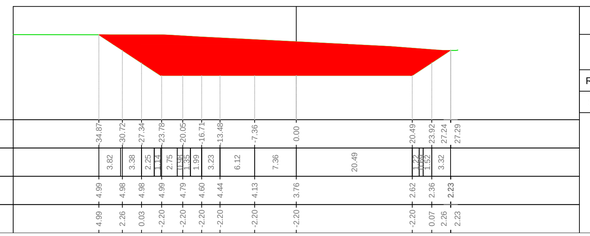

Mat. alla progr. 0+110.00

Mat.	Area (m²)	Vol. (m³)	Vol. Cum. (m³)
Rilevato	0.00	0.01	0.13
Scavo	323.71	3135.95	20248.67

COMUNE DI CAGLIARI

COMUNE DI CAGLIARI

SERVIZIO MOBILITA' INFRASTRUTTURE VIARIE E RETI

Interventi infrastrutturali per la salvaguardia da eventi eccezionali e manutenzione straordinaria della rete pluviale nel territorio di Pirri - mitigazione del rischio idrogeologico
VASCHE DI LAMINAZIONE TERRAMAINI

Progetto Preliminare

Sezioni di scavo zona sfioro e vasca di laminazione 1 da sez. 1 a sez. 12

DATA:	Aggiornamento:	SCALA:	ALL.
Gennaio 2016		varie	TAV.11.2.a

Progettista:
Ing. Marcello Angius

ORDINE INGEGNERI
PROVINCIA DI CAGLIARI
N.2858 *Dott. Ing. MARCELLO ANGIUS*

Il Responsabile del Procedimento
Ing. Daniele Olla