















RILIEVO TOPOGRAFICO AREA VASCA DI LAMINAZIONE 1 Scala 1:1000

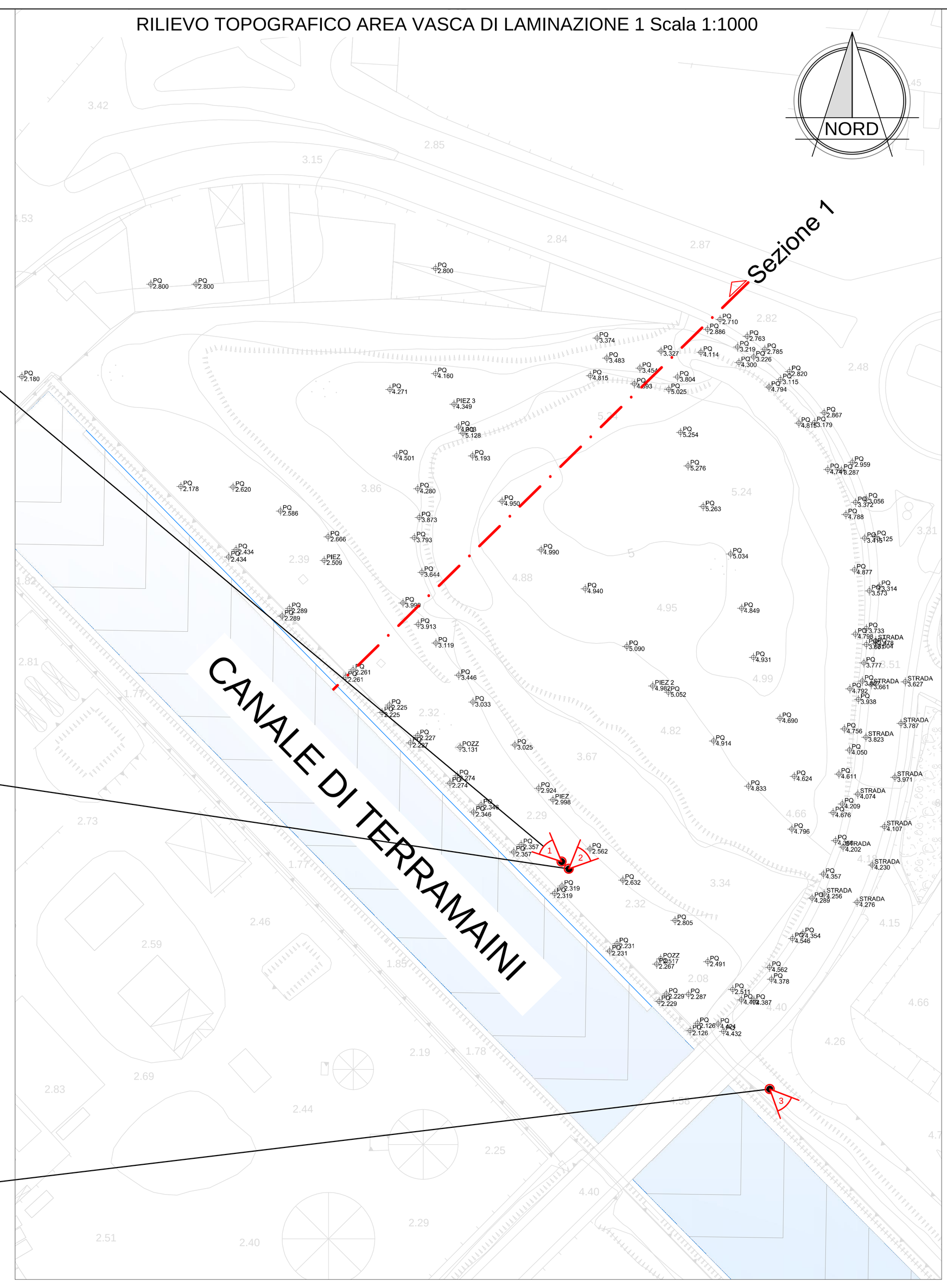

SEZIONE 2
STATO DI FATTO

Q.Rif. : - 5.00

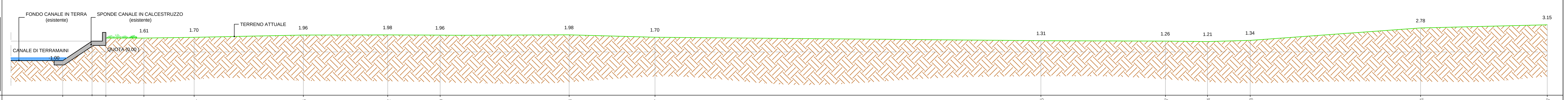

PROGRESSIVE TERRENO	0.00	3.39	4.99	9.40	15.21	27.86	37.62	43.70	58.63	68.57	113.25	127.67	132.54	137.48	157.21	171.87
DISTANZE PARZIALI TERRENO	3.39	1.60	4.40	5.82	12.64	9.77	6.07	14.94	9.94	44.68	14.42	4.87	4.94	19.73	14.66	
QUOTE TERRENO	-1.33	0.76	1.47	1.61	1.70	1.96	1.98	1.96	1.98	1.70	1.31	1.26	1.21	1.34	2.78	3.15

SEZIONE 1
STATO DI FATTO

Q.Rif. : - 5.00

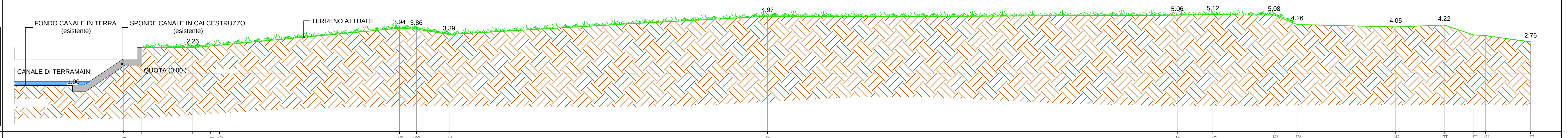

PROGRESSIVE TERRENO	0.00	3.39	4.99	9.39	10.94	11.70	27.26	28.73	31.54	59.07	94.47	97.55	102.85	104.83	113.35	117.54	120.11	121.13	125.01
DISTANZE PARZIALI TERRENO	3.39	1.60	4.40	1.55	0.75	15.57	1.46	2.82	27.52	35.41	3.08	5.29	1.98	8.52	4.19	2.57	1.02	3.88	
QUOTE TERRENO	-1.33	0.76	2.26	2.26	2.41	2.18	3.94	3.86	3.39	4.97	5.06	5.12	5.08	4.26	4.05	4.22	3.86	3.86	2.76

RILIEVO TOPOGRAFICO AREA VASCA DI LAMINAZIONE 2 Scala 1:1000

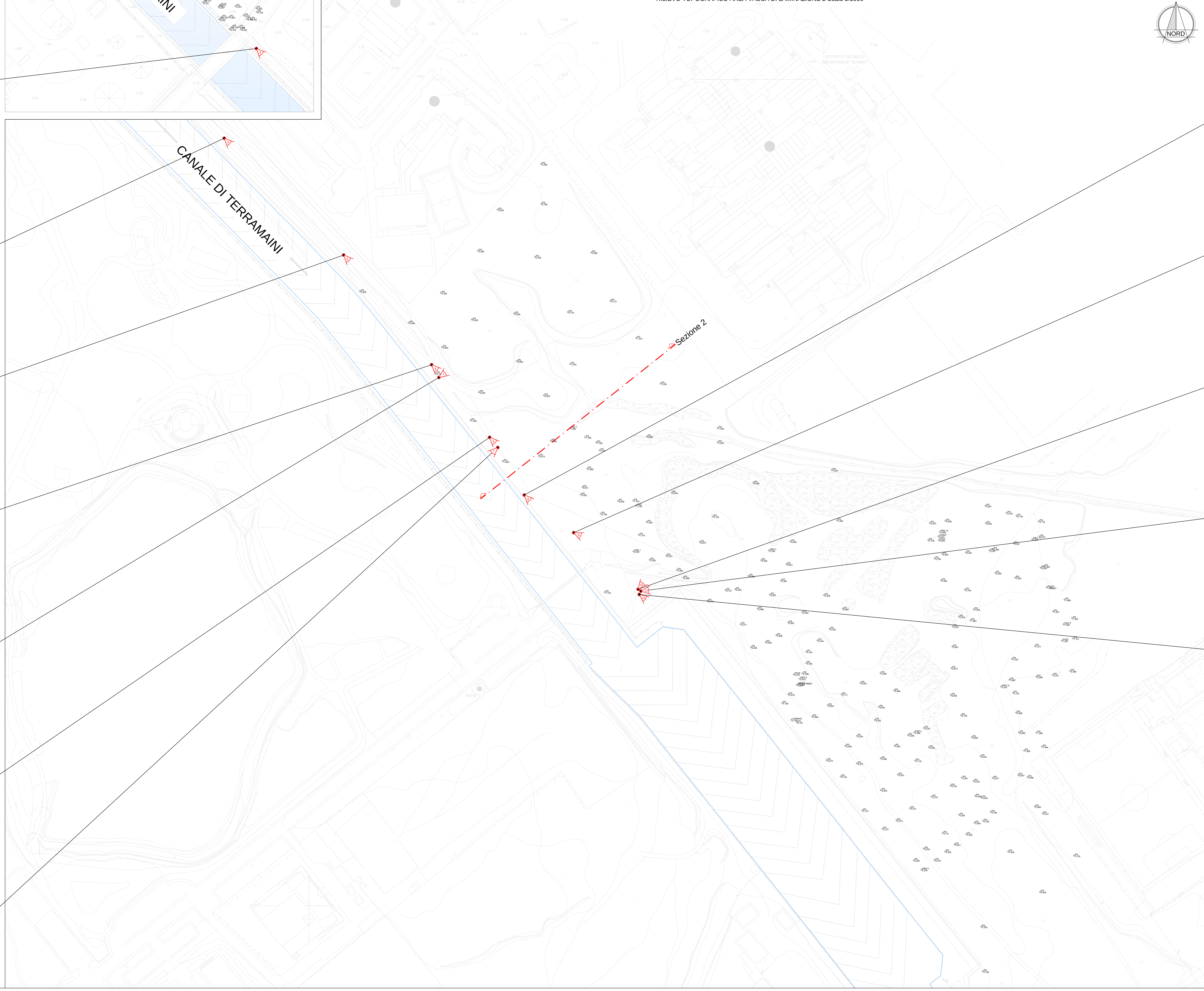











STRALCIO PLANIMETRICO AREE DI INTERVENTO Scala 1:5000

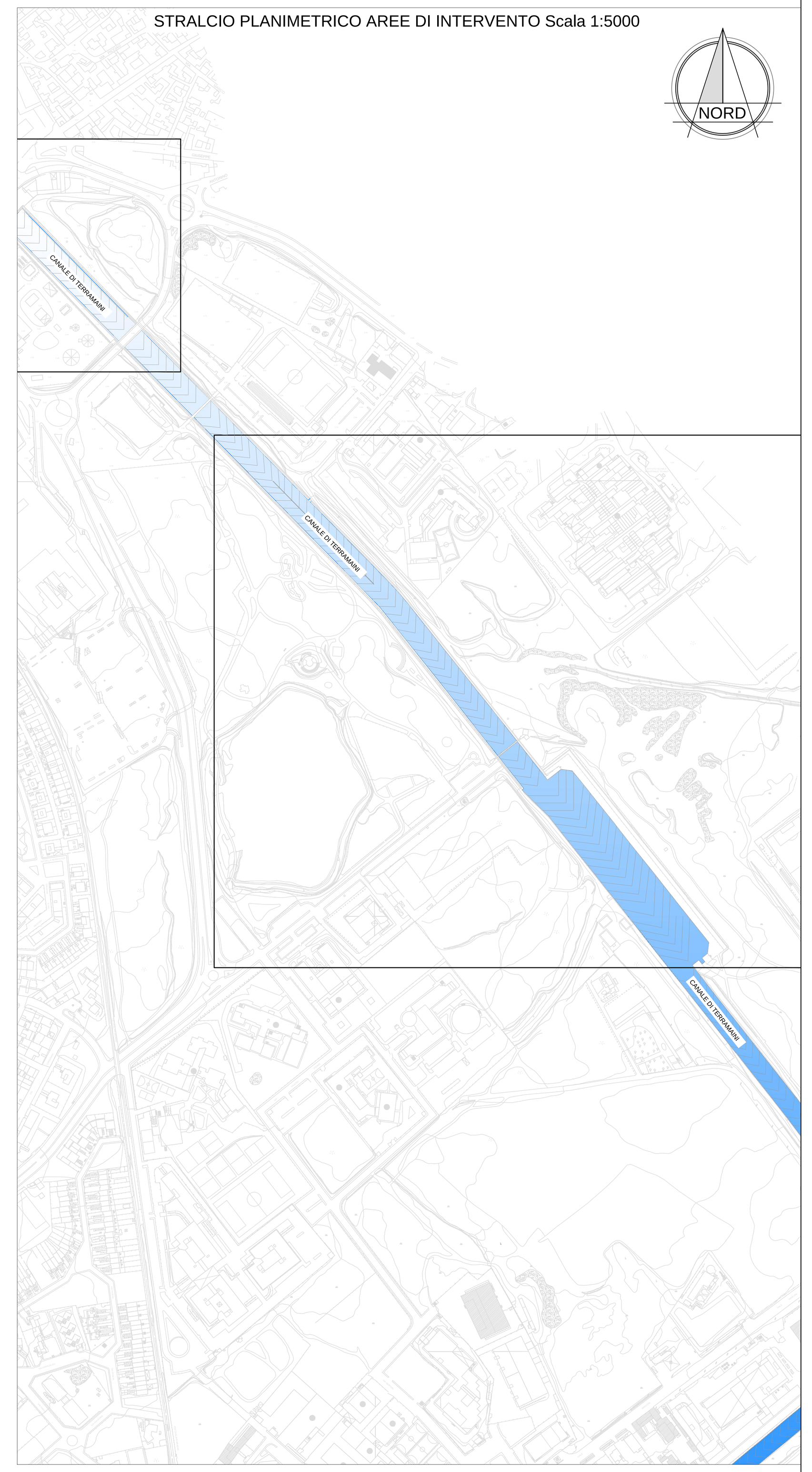

COMUNE DI CAGLIARI

COMUNE DI CAGLIARI

SERVIZIO MOBILITA' INFRASTRUTTURE VIARIE E RETI

Interventi infrastrutturali per la salvaguardia da eventi eccezionali e manutenzione straordinaria della rete pluviale nel territorio di Pirri - mitigazione del rischio idrogeologico VASCHE DI LAMINAZIONE TERRAMAINI

Progetto Preliminare

Planimetria rilievo e documentazione fotografica

DATA:	Aggiornamento:	SCALA:	ALL.
Gennaio 2016		varie	TAV.04

Progettista:
Ing. Marcello Angius

ORDINE INGEGNERI PROVINCIA DI CAGLIARI
N.2858 *Dott. Ing. MARCELLO ANGIUS*

Il Responsabile del Procedimento
Ing. Daniele Olla